

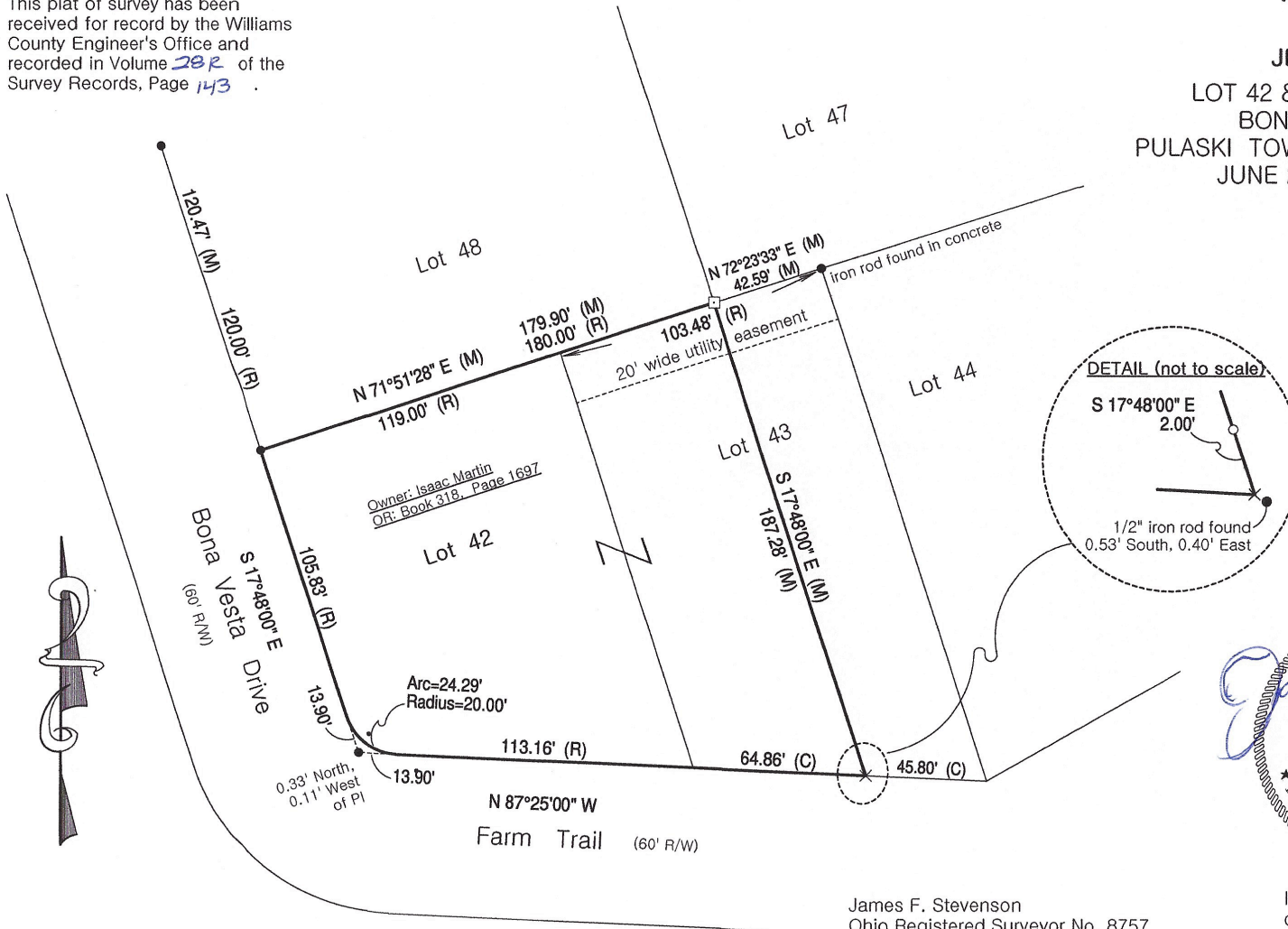
This plat of survey has been received for record by the Williams County Engineer's Office and recorded in Volume 282 of the Survey Records, Page 143.

PLAT OF SURVEY


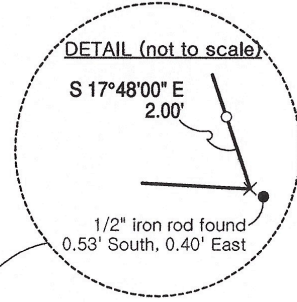
FOR:

JENNIFER & ISAAC MARTIN

LOT 42 & THE WESTERLY PART OF LOT 43
 BONA VESTA FOURTH ADDITION
 PULASKI TOWNSHIP, WILLIAMS COUNTY, OHIO
 JUNE 24, 2021 ORDER NO. 210409



LEGEND:	
●	5/8" IRON ROD FOUND (UNLESS OTHERWISE INDICATED)
○	SET 1/2" x 24" REBAR WITH ORANGE CAP STAMPED 'MICHIGAN PS 33970'
□	FOUND PLAT MONUMENT
(R)	RECORD DIMENSION (PRIOR SURVEY)
(C)	CALCULATED DIMENSION
(M)	MEASURED DIMENSION (THIS SURVEY)



James F. Stevenson
 Ohio Registered Surveyor No. 8757
 14222 Grass Lake Road
 Camden, MI 49232
 Office: 419-277-9554
 Email: jamie@inbounds.pro

I hereby certify that we have surveyed the hereon depicted parcel in the field and have found or set survey markers as shown. This survey was made without benefit of a Title Report and is subject to any additional items which might be disclosed by such a report.

INBOUNDS SURVEYING, LLC

